

To Snickersville Academy

Bluement General Store 


Iron Gate Antiques  
Wild Hare Hard Cider

To Boulder Crest Retreat

Epling Landscaping

Handicapped Parking 


Farm Market

Antiques & Fleas Square Dance Sat. 

Post Office

Mitchell's Lawn 



BUMC Quilt Show & Historical Slideshow 

Plaster's Field



Foggy Bottom Rd

Please note—map is NOT to scale!

Snickersville Tpke Rt. 734

ONE WAY TRAFFIC ONLY  
PEDESTRIAN TRAFFIC ONLY

Clayton Hall Road

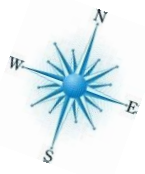
E. E. Lake Store  

Welcome to Bluement!  
Please keep to ONE WAY traffic throughout the village. For safety there is NO PARKING on the streets.



Railroad Street





Round Hill VFD & EMS  Hogan's Lawn  Old Post Office

Old Train Station



Hogan's Field  Beer Garden & Wine Tasting  

Stone's Field  Pony Rides 

Hogan's Field  Stone's Field  Children's Fair  Rock Climbing Wall 

BCC Walkway  Garden Model Shed Trains 

Crafts


Bluemont Community Center (Art Show)

BCC Field



Pavilion

Barn

Village Montessori



Whitehall Lane










 

Free Parking

Additional Handicapped Parking

Left Exit Only

Map Key

-  ATM
-  First Aid
-  Portable Restrooms
-  Fair Admission Gate
-  Music
-  Wine Tasting & Beer Garden (fee)
-  Information
-  Baby Barn
-  Food & Beverages
-  Crosswalk

Yellow Schoolhouse Rd (1.3 mi)

Airmont Rd to Rt 7 (2.6 mi)